
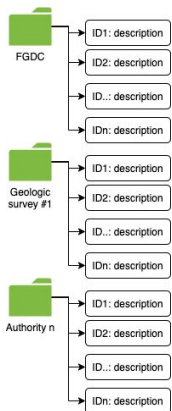


[Gsymblib: A Geologic Mapping Symbol Library and Development Environment for QGIS](#) [#7105]

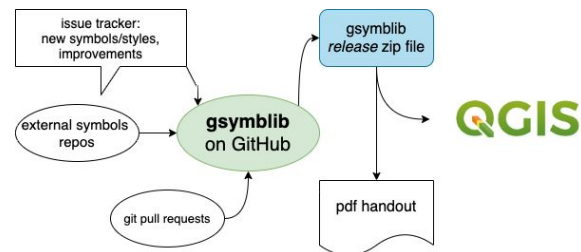
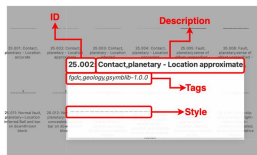
Alessandro Frigeri

Istituto di Astrofisica e Planetologia Spaziali - Istituto Nazionale di Astrofisica, alessandro.frigeri@inaf.it

The **gsymbilib** brings the necessary styles, patterns, colors, and fonts for a complete representation of geologic maps in QGIS (and potentially to other GIS) facilitating also the process of growing and improving the library by collaborative efforts over the internet.




all FGDC symbols for planetary geologic mapping are included in the current distribution



Latest News (June 2021)

support for rotating bedding symbols (no need for separate labels)



	fid	dip	dip_direction
1	1	40	0
2	2	32	45
3	3	11	170
4	4	78	320

gsymbilib symbols and developments are at: <https://github.com/afrigeri/geologic-symbols-qgis>